



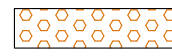
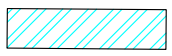
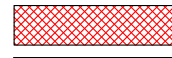
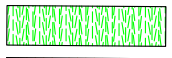






**TOWN OF MILK RIVER  
LAND USE DISTRICTS MAP**  
LAND USE BYLAW #997, December 12, 2016  
(With amendments to and including Bylaw 1017)

**LAND USE DISTRICTS**

- |   |                                    |   |                               |
|---|------------------------------------|---|-------------------------------|
|  | Residential - R1                   |  | Light Industrial - I1         |
|  | Manufactured Home Residential - R2 |  | General Industrial - I2       |
|  | Large Lot Residential - R3         |  | Railway - RY                  |
|  | Retail/General Commercial - C1     |  | Public and Institutional - PI |
|  | Highway Commercial - C2            |  | Urban Reserve - UR            |
|   |                                    |  | Direct Control - DC           |

MAP PREPARED BY:  
OLDMAN RIVER REGIONAL SERVICES COMMISSION  
3105 10th AVENUE NORTH, LETHBRIDGE, ALBERTA T1H 5E8  
TEL: 403-326-1344  
\*NOT RESPONSIBLE FOR ERRORS OR OMISSIONS\*

PLOT SCALE 1:4000



February 13, 2019 N:\Warner-County\Milk-River\Milk River LUD & Land Use Redesignations\  
Milk River LUB 997 December 2016 (LUD Map amended to bylaw 1017).dwg